

Appendix 4 – Locality Mapping

Cabinet report – towards a new model for day opportunities

The attached locality maps include:

- Care Dorset settings
- Private Day opportunities
- Social and Physical activities

Social and Physical activities data was received from helpandkindness and there is a caveat that the information provided is kept up to date by the person who first added the listing. Some may not exist. Equally there may be groups that are not currently listed on helpandkindness.

In the next phase of the day opportunities project, we want to explore in depth what is in each locality that people can access to support them.

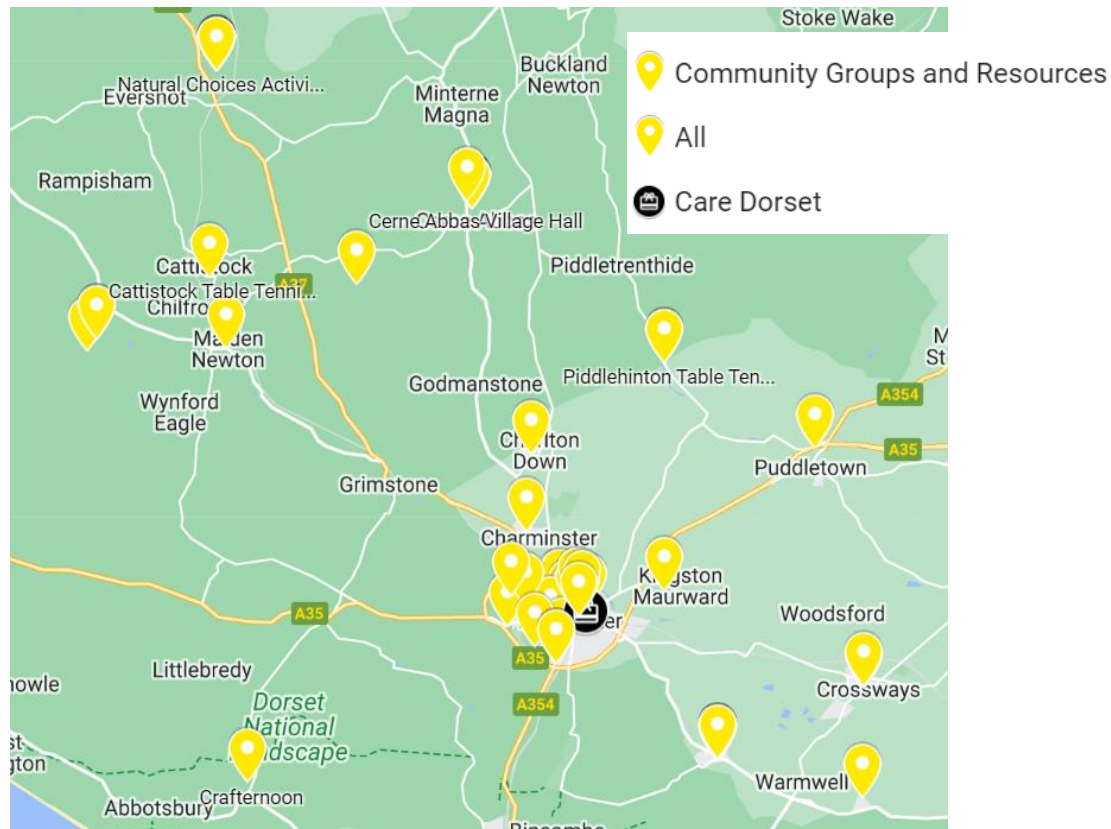
The link to the live mapping can be found here:

[Day Opportunities Mapping - Google My Maps](#)

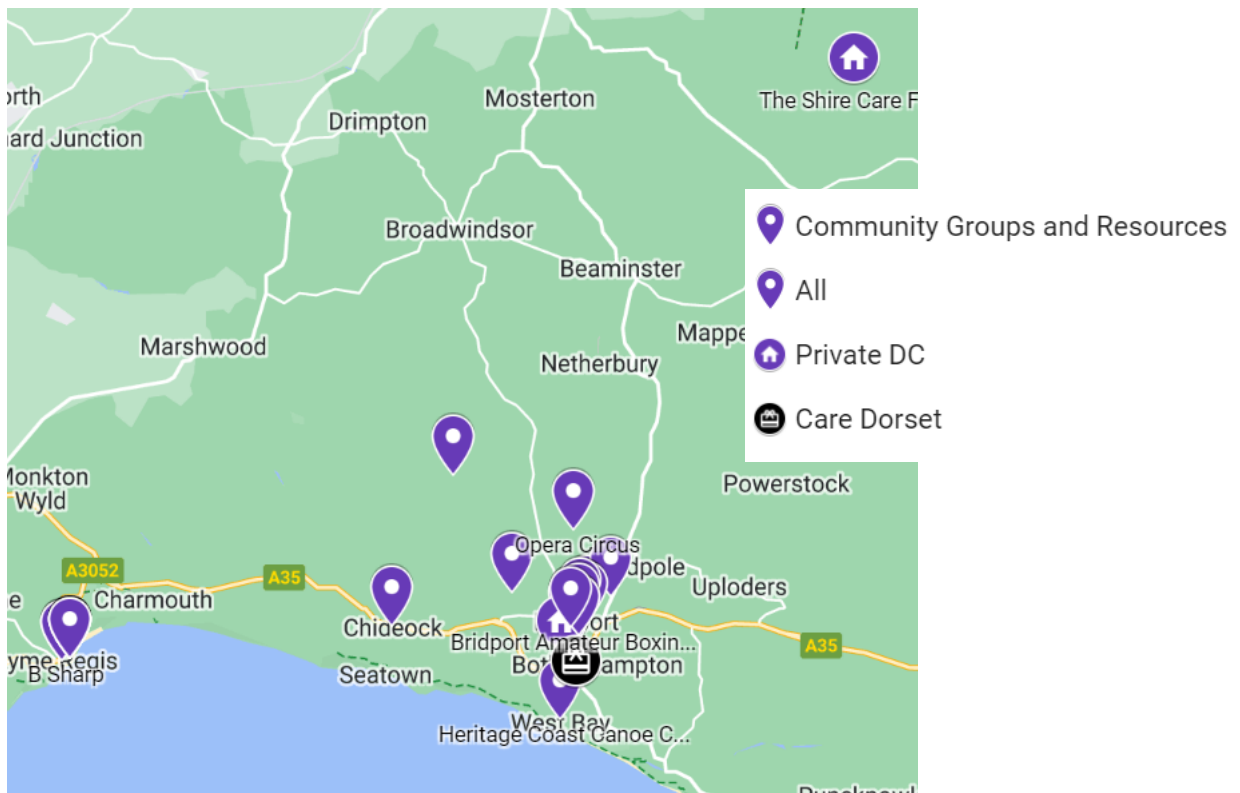
We will add more layers to the map as the project develops to include (but not limited to):

- Leisure centres
- Churches
- Schools

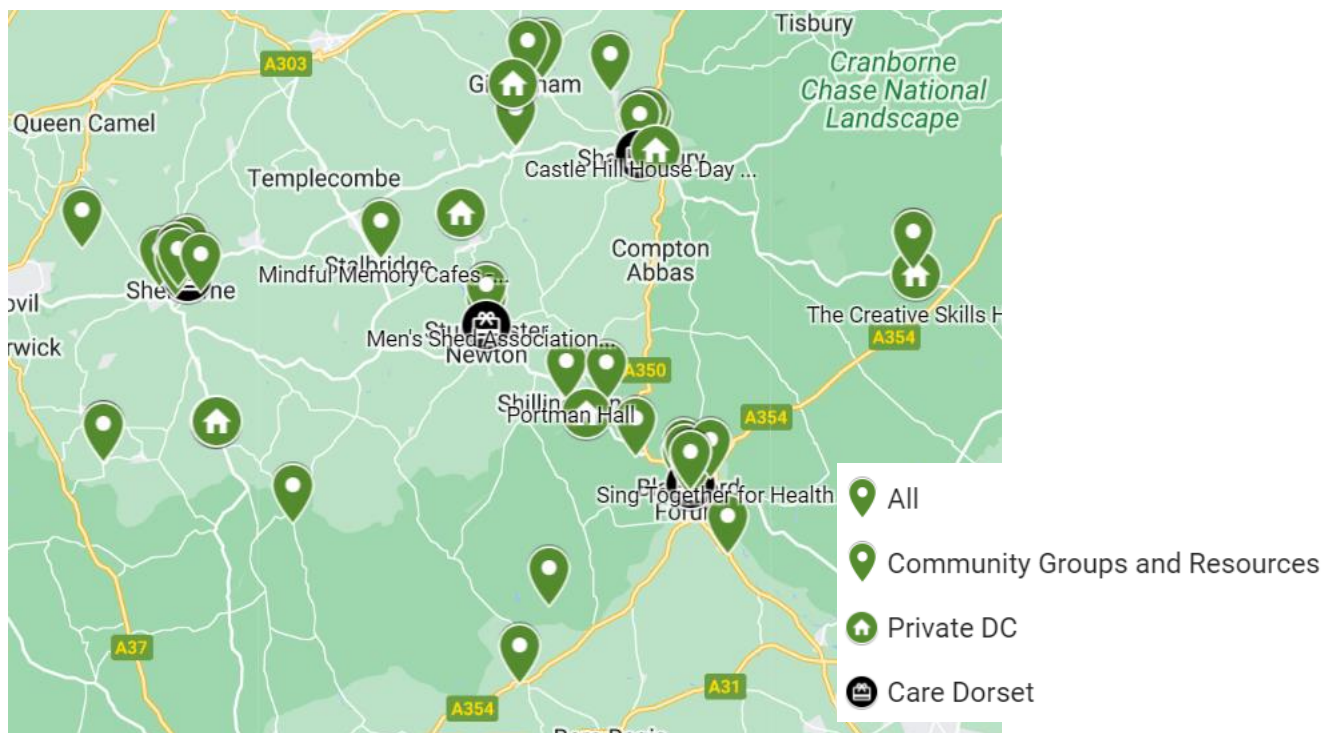
West Dorset – Dorchester Locality



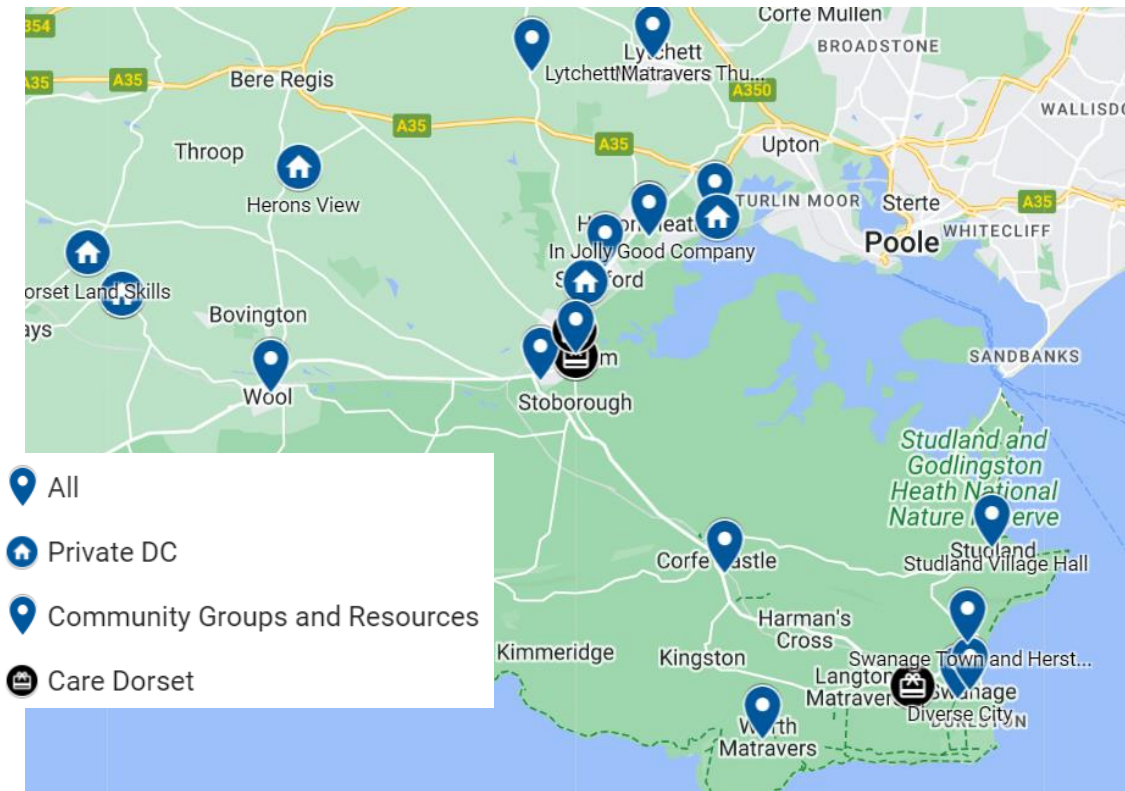
West Dorset – Bridport Locality



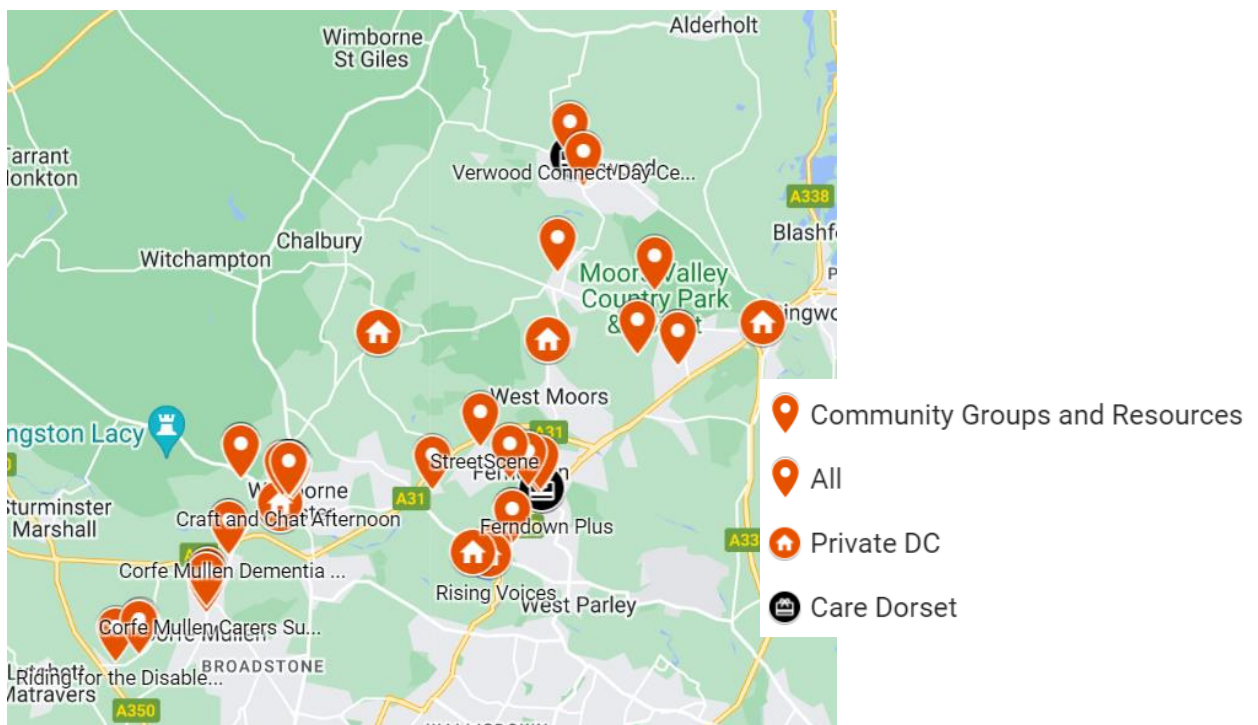
North Dorset Locality



Purbeck Locality

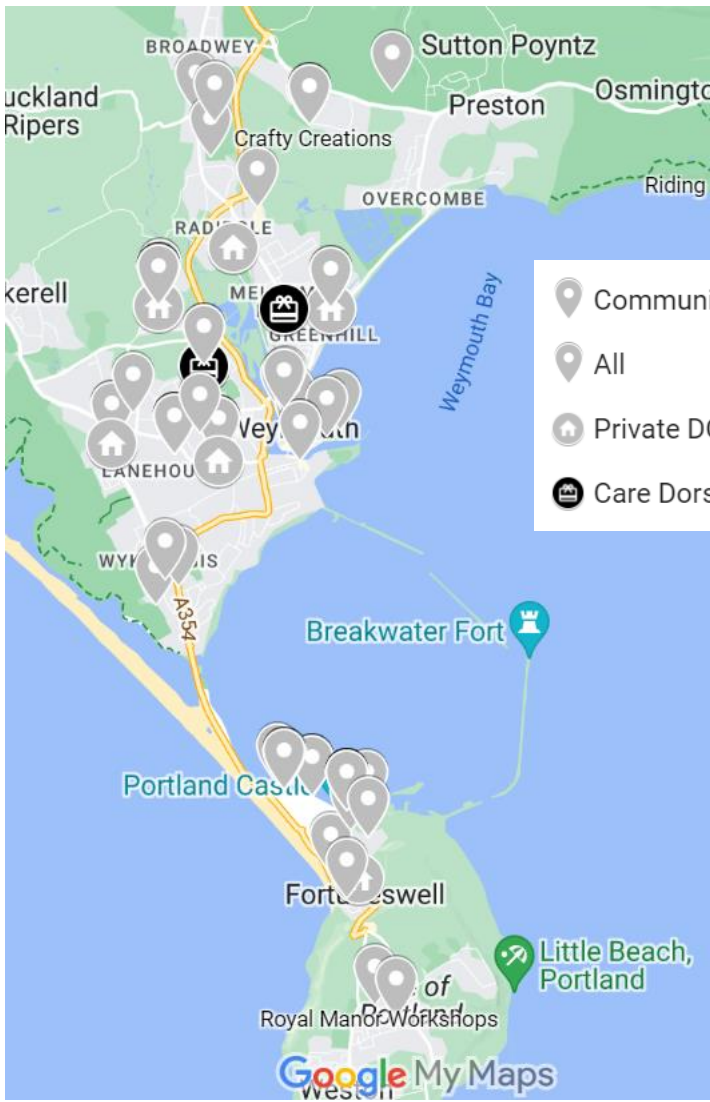


East Dorset Locality



Note – There are a number of day opportunities and social activities that we commission in the BCP area that are accessed by the East and Purbeck

Weymouth and Portland Locality



- Community Groups and Resources
- All
- Private DC
- Care Dorset